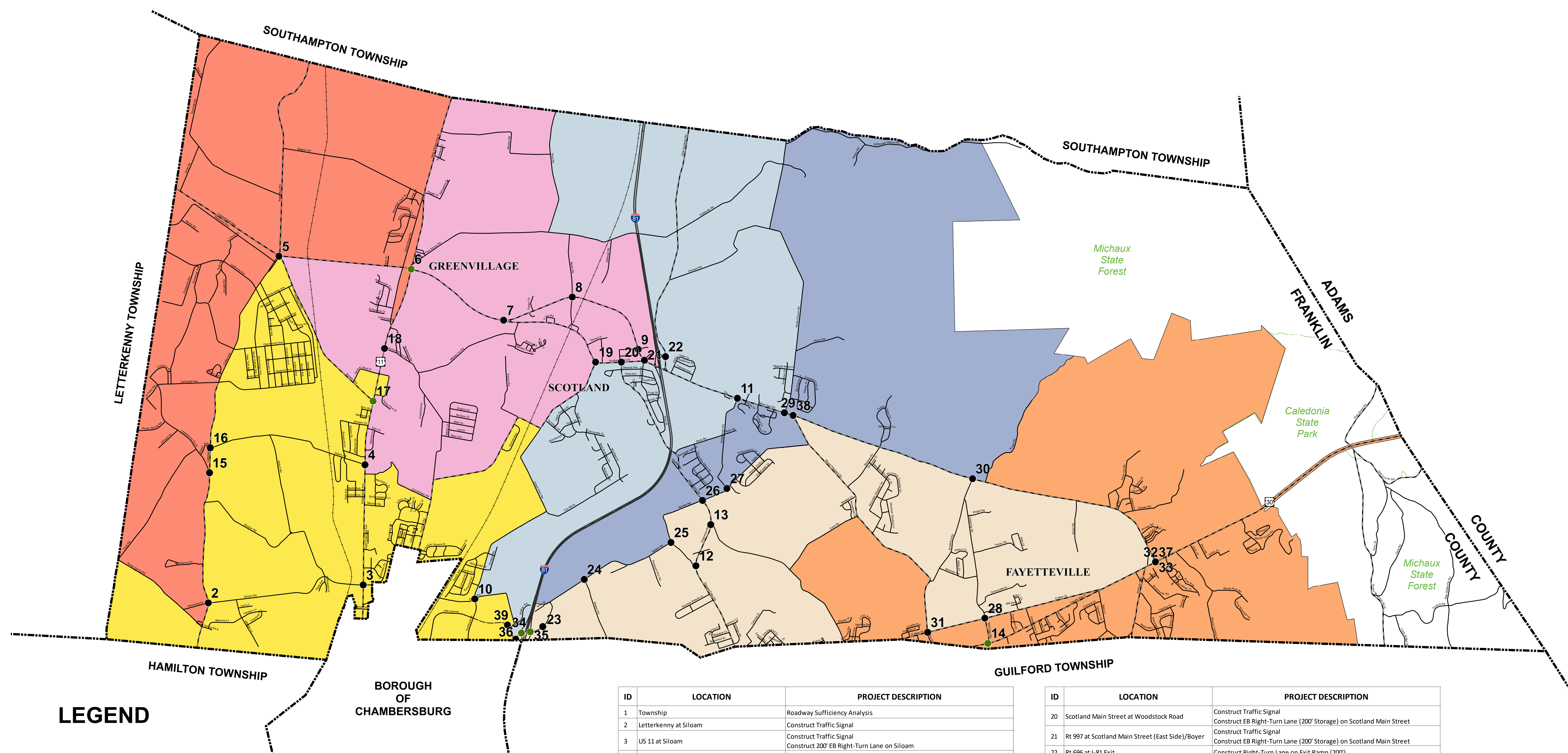


GREENE TOWNSHIP COMPREHENSIVE PLAN

Capital Improvement Plan



LEGEND

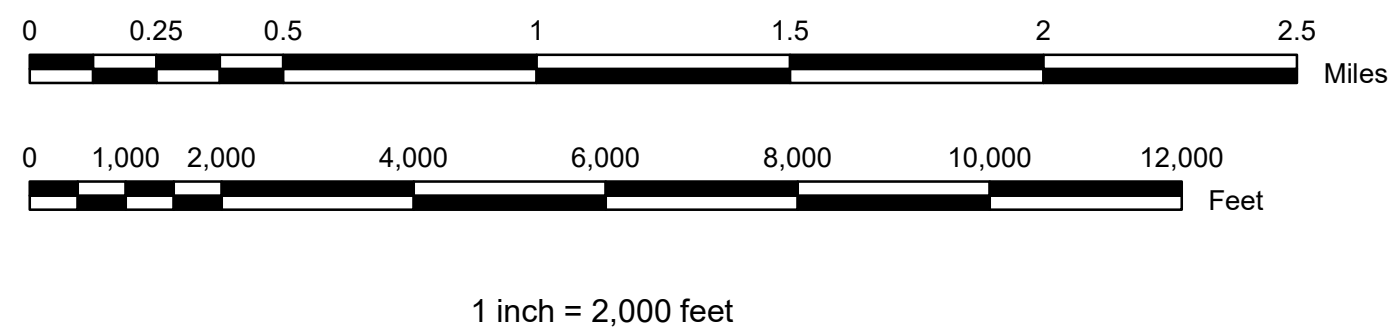

- CIP Improvement
- CIP Improvement - Complete or In Progress
- Transportation Service Area 1
- Transportation Service Area 2
- Transportation Service Area 3
- Transportation Service Area 4
- Transportation Service Area 5
- Transportation Service Area 6
- Transportation Service Area 7

Mapping derived from data provided by Franklin County, Greene Township, and PennDOT

ID	LOCATION	PROJECT DESCRIPTION
1	Township	Roadway Sufficiency Analysis
2	Letterkenny at Siloam	Construct Traffic Signal
3	US 11 at Siloam	Construct Traffic Signal Construct 200' EB Right-Turn Lane on Siloam
4	US 11 at Salem	Construct Traffic Signal Construct 200' EB Right-Turn Lane on Salem
5	Rt. 997 at Rt. 443/Coffey Avenue	Construct SB Rt. 997 Left-Turn Lane (150' Storage) Construct WB Rt. 433 Right-Turn Lane
6	US 11 at Rt. 997	Construct US 11 NB Right-Turn Lane (250' Storage) Construct US 11 NB Auxiliary Through Lane (1100' Total) Construct US 11 SB Auxiliary Through Lane (1100' Storage)
7	Rt. 997 at Scotland Main Steet	Construct Traffic Signal
8	Rt 997 at Byers Road	Construct Traffic Signal
9	Rt 997 at Doron Drive	Extend Center Turn Lane Through Intersection
10	Grand Point/Parkwood at Kohler Road	Construct Traffic Signal
11	Rt 997 at Smoketown Road	Construct EB Right-Turn Lane on Rt 997 (200' Storage) Construct WB Left-Turn Lane on Rt 997
12	Edgewood Road at Ragged Edge Road	Construct Traffic Signal Construct SB Ragged Edge Road Left-Turn Lane (75' Storage)
13	Edgewood Road at Woodstock Road	Construct Traffic Signal Construct SB Woodstock Rd. Left-Turn Lane (75' Storage)
14	Rt 30 at Mont Alto Road	Modify/Optimize Traffic Signal Timings and Detection System
15	Letterkenny Road at Letterkenny (to Coffey)	Construct Traffic Signal
16	Letterkenny Road at Salem Road	Construct Traffic Signal
17	Rt 11 at Rt 443 (Sunset Pike)	Construct Traffic Signal Construct NB US 11 Right-Turn Lane (250' Storage)
18	US 11 at Sycamore Grove Road	Construct Traffic Signal Construct NB US 11 Right-Turn Lane (250' Storage)
19	Scotland Main Street at Scotland Road	Construct Traffic Signal Construct EB Right-Turn Lane (200' Storage) on Scotland Road

ID	LOCATION	PROJECT DESCRIPTION
20	Scotland Main Street at Woodstock Road	Construct Traffic Signal Construct EB Right-Turn Lane (200' Storage) on Scotland Main Street
21	Rt 997 at Scotland Main Street (East Side)/Boyer	Construct Traffic Signal Construct EB Right-Turn Lane (200' Storage) on Scotland Main Street
22	Rt 696 at I-81 Exit	Construct Right-Turn Lane on Exit Ramp (200')
23	Walker Road at Franklin Farm Lane	Construct Traffic Signal
24	Walker Road at Mower Road	Construct Traffic Signal Construct WB Walker Road Left-Turn Lane (125' Storage)
25	Ragged Edge Road at Walker Road	Construct Traffic Signal
26	Brindle Road at Woodstock Road	Construct Traffic Signal
27	Hafer Road at Smoketown Road	Construct SB Right-Turn Lane (200' Storage) on Smoketown Road
28	Fayetteville Main Street at Coldspring Road	Construct Traffic Signal
29	Rt 997 at White Church Road	Construct Traffic Signal
30	Rt 997 at Coldspring Road	Construct Traffic Signal
31	Fayetteville Main Street at Mount Pleasant Road	Construct Traffic Signal
32	US 30 at Rt 997 (West Side)	Construct NB Rt 997 Right-Turn Lane (200' Storage)
33	US 30 at Rt 997 (East Side)	Construct SB Rt 997 Right-Turn Lane (200' Storage) Construct WB US 30 Right-Turn Lane (250' Storage)
34	Walker Road at Interstate 81 South	Construct Traffic Signal Construct EB Right-Turn Lane on Walker Road (200' Storage)
35	Walker Road at Interstate 81 North	Construct Traffic Signal Construct WB Right-Turn Lane on Walker Road (200' Storage)
36	Walker Road at Fifth Avenue Extended	Construct Traffic Signal
37	US 30 at Rt 997	Modify/Optimize Traffic Signal Timings and Detection System
38	Rt 997 at Mount Plaeasant Road	Construct Traffic Signal
39	Fifth Avenue Extended	Construct Roundabout at Parkwood Drive & Road Extended to Walker Road

PROJECTS COMPLETE OR IN PROGRESS



GREENE TOWNSHIP BOARD OF SUPERVISORS

1145 Garver Lane • P.O. Box 215
Scotland, Pennsylvania 17254-0215

Supervisors: 717-263-9160
Zoning: 717-263-4990

E-mail: greene@greentwp.us
Website: www.twp.greene.franklin.pa.us

Capital Improvement Plan

PLATE
15
of 18