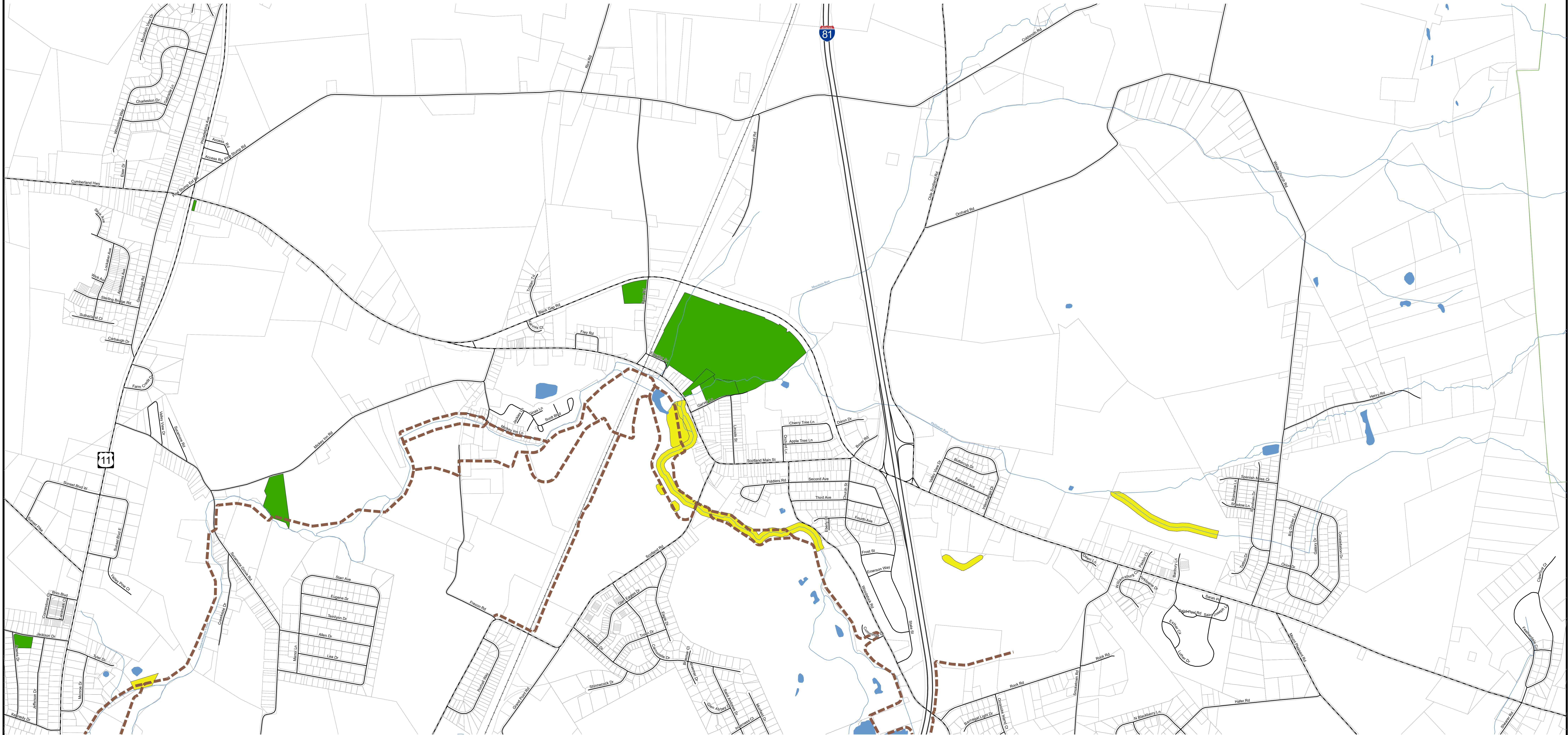


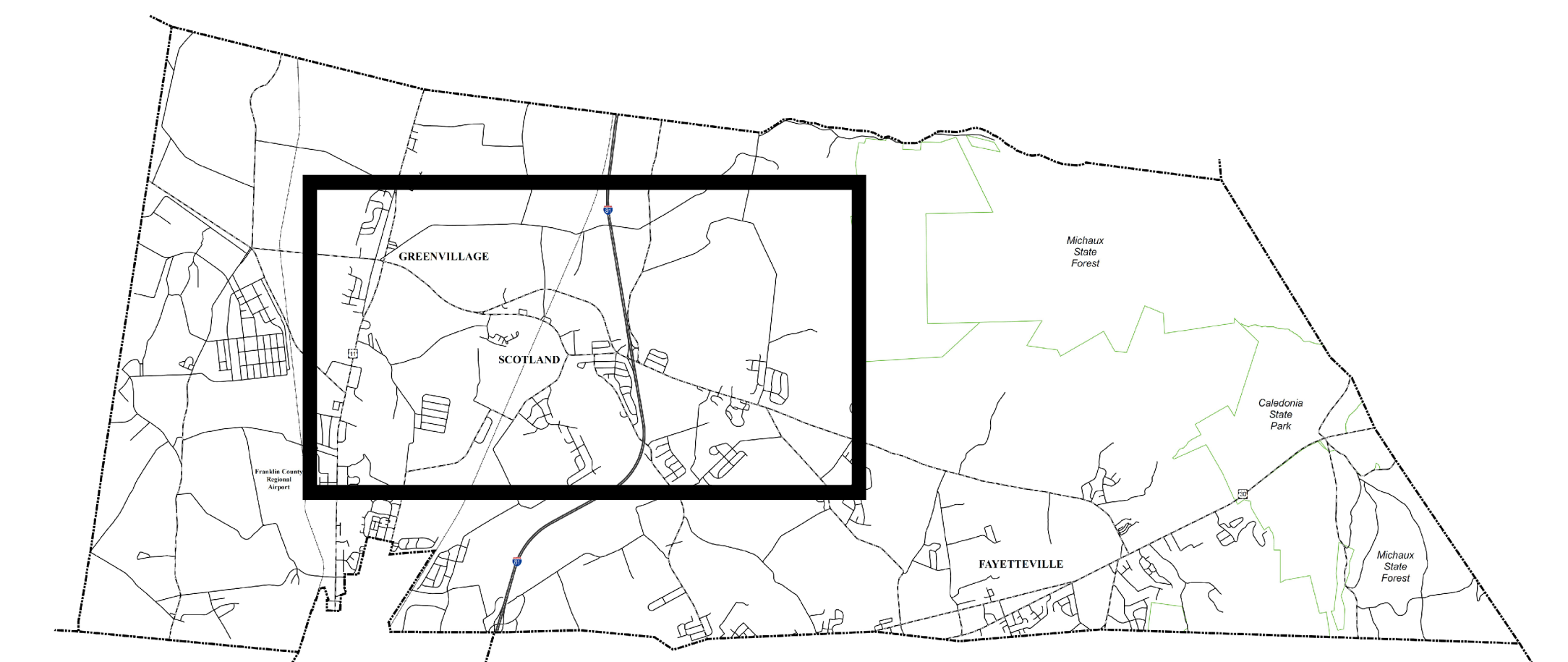
# GREENE TOWNSHIP COMPREHENSIVE PLAN

## Future Official Map

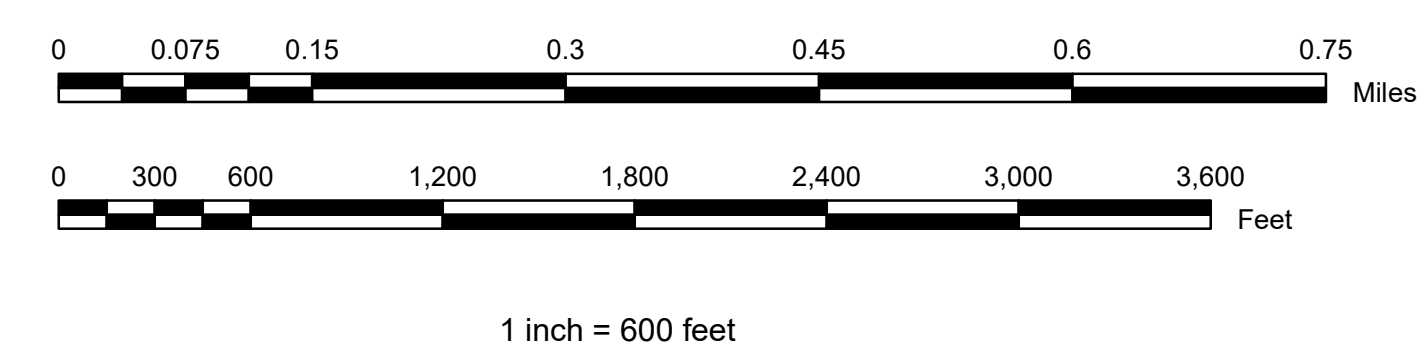



### LEGEND

- |                   |                        |                                     |
|-------------------|------------------------|-------------------------------------|
| — Interstate Road | --- Municipal Boundary | ■ Greene Township Owned Property    |
| — State Road      | — Creek or Stream      | ■ Roadway Improvement Projects      |
| — Township Road   | ■ Water Body           | ■ Proposed MS4 BMP Area             |
| — Rail Road       | □ Parcels              | --- Proposed Conococheague Trailway |



Mapping derived from data provided by Franklin County and Greene Township.



### GREENE TOWNSHIP BOARD OF SUPERVISORS

1145 Garver Lane • P.O. Box 215  
Scotland, Pennsylvania 17254-0215

Supervisors: 717-263-9160  
Zoning: 717-263-4990

E-mail: [greenetwp.us](mailto:greenetwp.us)  
Website: [www.twp.greene.franklin.pa.us](http://www.twp.greene.franklin.pa.us)

## Future Official Map

PLATE  
**18B**

of 18